

YG-DCO-047-5.4.18(B)

Yorkshire Green Energy Enablement (GREEN) Project

Volume 5

Document 5.4.18(B) ES Chapter 18 Cumulative Effects - Figures

Final Issue B

May 2023

Planning Inspectorate Reference: EN020024

Infrastructure Planning (Applications: Prescribed Forms and Procedure) Regulations 2009 Regulation 5(2)(a)

nationalgrid

Contents

Figure 18.1(B) Other developments considered in cumulative effects assessment

Version History

Date	Version	Status	Description / Changes
01/11/2022	A	FINAL	First Issue
10/05/2023	B	FINAL	Second Issue following updates to cumulative effect assessment in the ES Addendum Part 2



National Grid (Yorkshire Green Energy Enablement Project) Order
 5.4.18(B), ES Chapter 18, Cumulative Effects Assessment Figures
 Figure 18.1(B) Other developments considered in Cumulative Effects Assessment

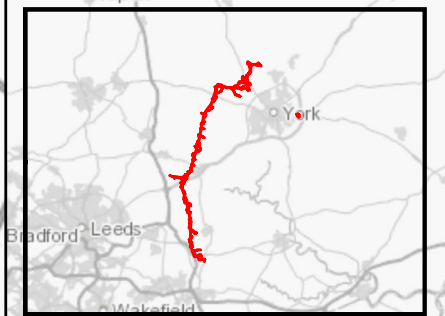
Legend

- Order Limits
- Local Authority Boundary
- Zone for identifying other developments
- Approximate location of 'other development'


- 2, 3, 4, 5, 8, 10 Housing and commercial developments in and around Tockwith
 13 Agricultural development
 35 Proposed motorway service area
 39 Battery storage facility
 40 Energy storage facility
 42 Community park
 64 Energy storage facility
 71 Mixed use development at former British Sugar site (Development platform and 1,100 dwellings, community uses, public open space)
 72 Clay Extraction and restoration, Newlands Lane
 85 Extension to Jack Daw Quarry
 88 Extension to Newthorpe Quarry
 89 Extraction and restoration, Old London Road Quarry
 91 Mixed use development York Central
 94 Housing allocation ST14 (1348 dwellings)
 99 Housing allocation TAD2 (105 dwellings)
 102 Hayton House Solar Farm
 107 Energy storage facility
 108 Office and light industrial development
 109 Magnesium Limestone extraction, processing and restoration, Lumby Quarry
Additional proposed developments
 135 Tadcaster residential development – scoping report for 500 dwellings development
 136 Nether Poppleton solar farm – screening opinion for new solar farm
- Please refer to Chapter 18: Cumulative Effects Assessment, Volume 5, Document 5.2.18 and ES Addendum, Document 5.2.21 for details of other

Notes

This drawing is scaled at paper size A3, therefore any prints taken at smaller sizes will affect accuracy of the measurement units and should not be scaled against.



Coordinate System: British National Grid
 Sheet X Centroid Coordinate: 452,536.13 Sheet Y Centroid Coordinate: 444,377.30



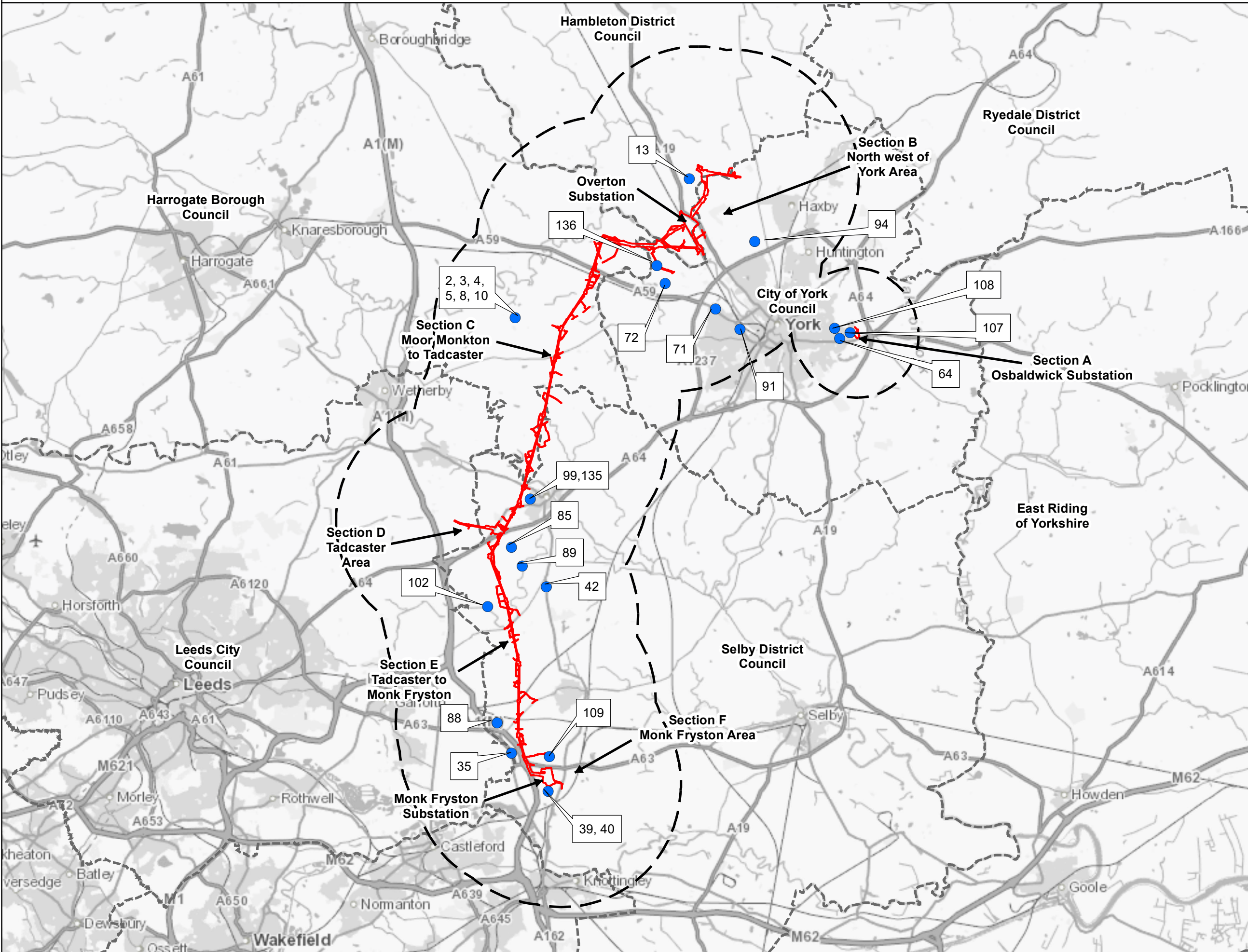
BACKGROUND MAPPING INFORMATION HAS BEEN REPRODUCED FROM THE ORDNANCE SURVEY BY PERMISSION OF ORDNANCE SURVEY OF THE CONTROLLER OF HER MAJESTY'S STATIONERY OFFICE. © CROWN COPYRIGHT ORDNANCE SURVEY. NATIONAL GRID ELECTRICITY - 100024241. NATIONAL GRID GAS - 100024886.

B	10 May 2023	Deadline 3 submission	SUTET	DIMMR	CHADC
Issue	Date	Remarks	Drawn	Checked	Approved

Title
 5.4.18(B), ES CHAPTER 18,
 CUMULATIVE EFFECTS
 ASSESSMENT FIGURES
 FIGURE 18.1(B)
 OTHER DEVELOPMENTS
 CONSIDERED IN CUMULATIVE
 EFFECTS ASSESSMENT



Figure Number	FIGURE 18.1(B)		
Drawing Reference	806503-WOOD-0297_v2		
Scale	Sheet Size	Sheet	Issue
1:185,000	A3	SHEET 1 OF 1	B



National Grid plc
National Grid House,
Warwick Technology Park,
Gallows Hill, Warwick.
CV34 6DA United Kingdom

Registered in England and Wales
No. 4031152